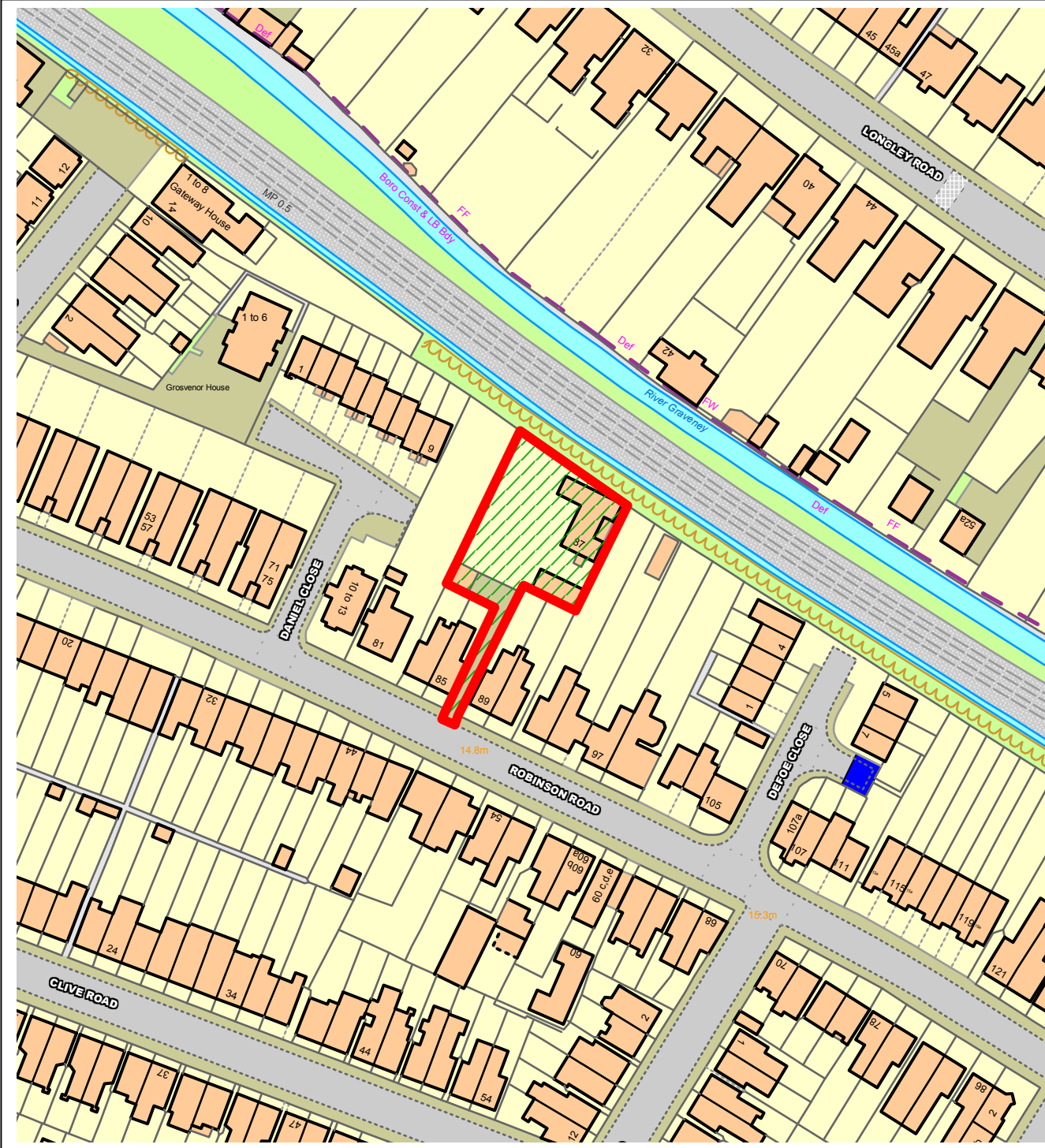
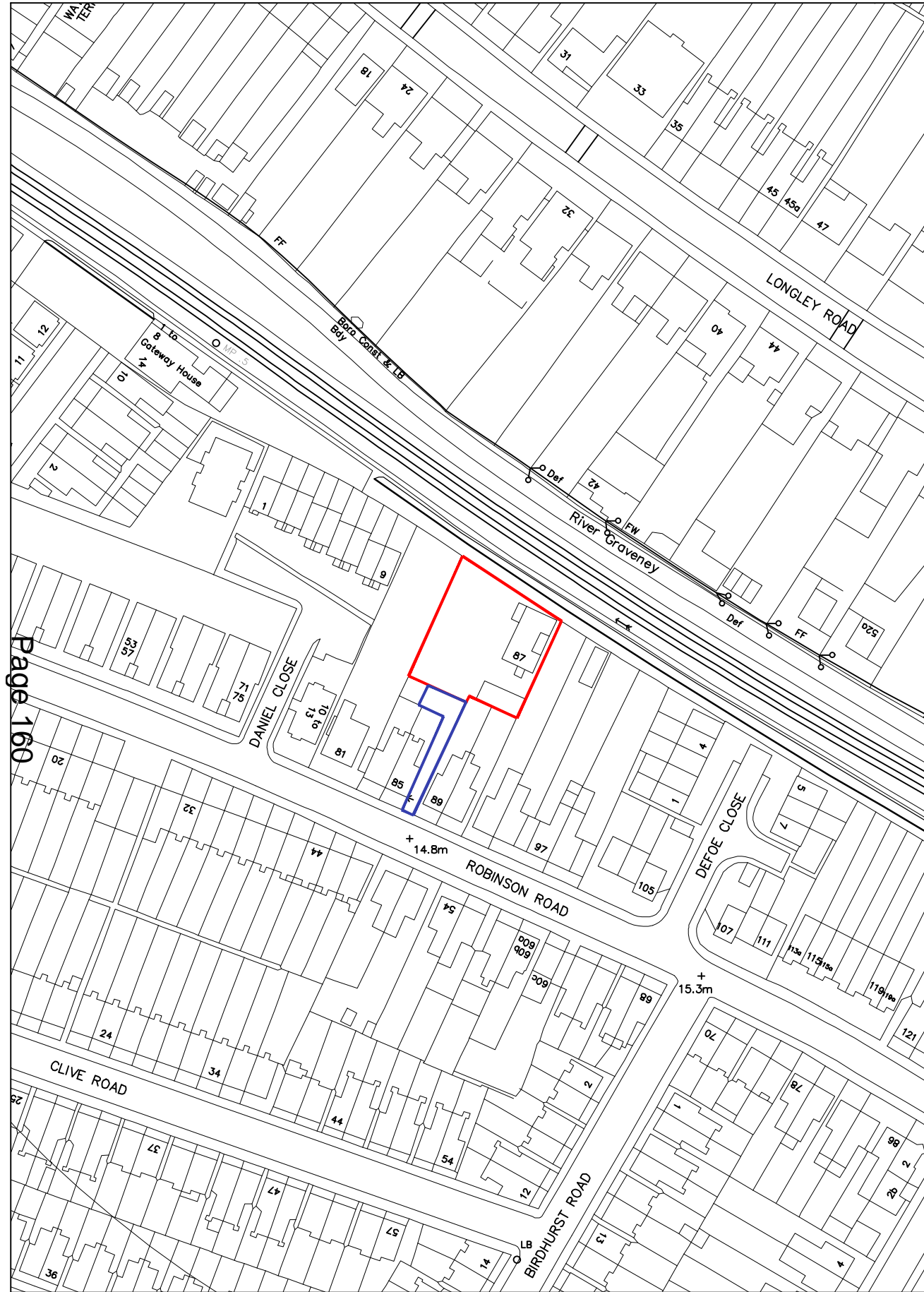


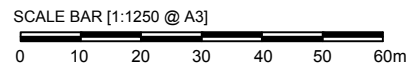
NORTHGATE SE GIS Print Template



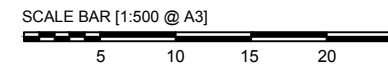
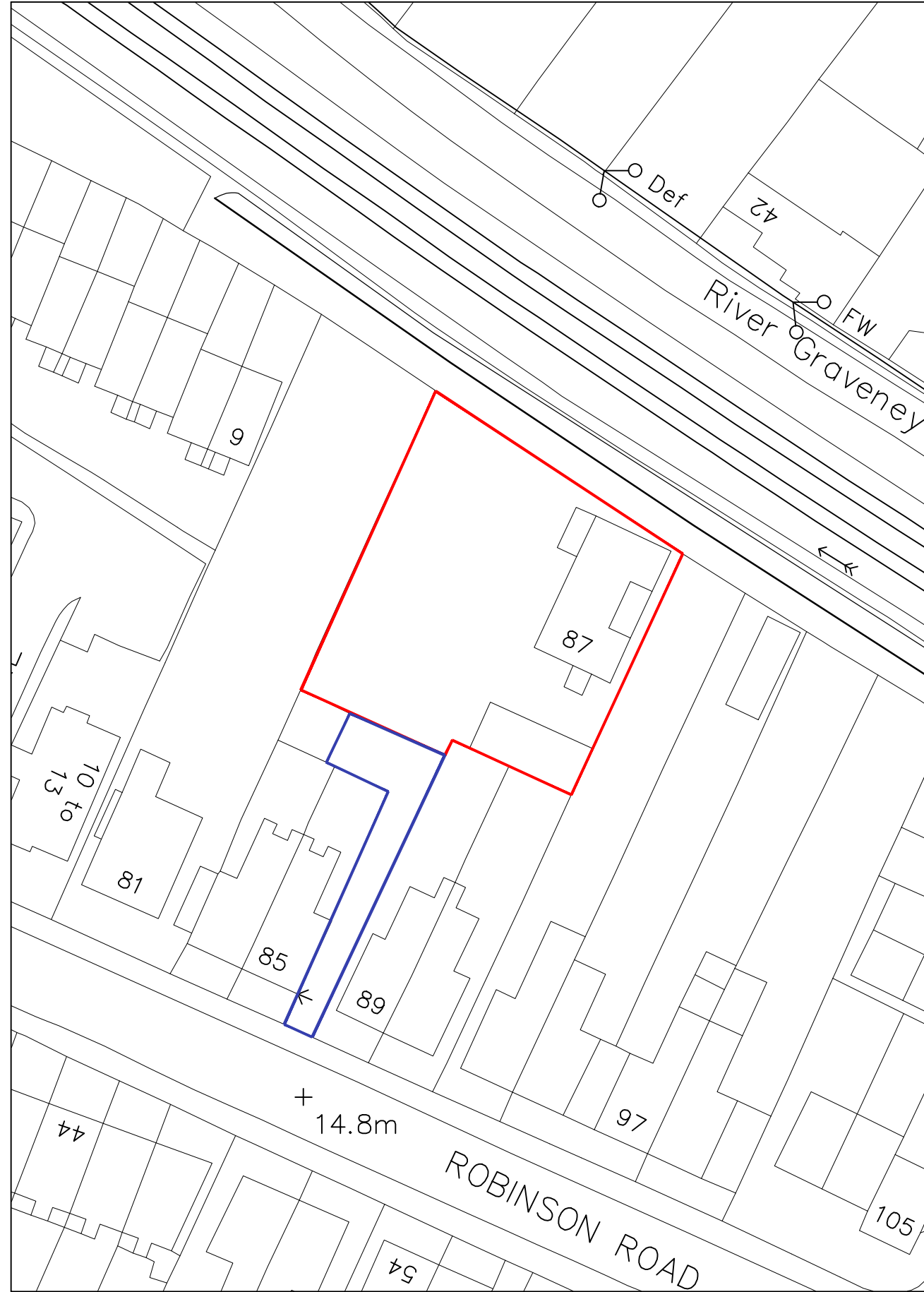
This material has been reproduced from Ordnance Survey digital map data with the permission of the controller of Her Majesty's Stationery Office, © Crown Copyright.



Page 160



1 SITE LOCATION SCALE 1 : 1250



2 BLOCK PLAN SCALE 1 : 500

Note:
 This drawing has been produced for the purposes of obtaining planning approval. It is not to be used for construction or other purposes without the consent of the planning authority.
 All structural and other works shall be carried out in accordance with the Building Regulations (as amended) and other relevant legislation.
 Attention is drawn to the provisions of the Building Act 1996. Legal obligations are imposed by other legislation.

REV	DATE	DESCRIPTION	CHK'S



client
 87 Robinson road, SW17 9DN

project
FULL PLANNING APPLICATION
 Demolition of existing 3 storey property & erection of 2 storey plus roof addition building with 9 self contained units with associated 3 off-street parking space, refuse & bike storage.

drawing title
LOCATION PLAN

date	scale	dwn
June 2019	N/A	OTIS
drawing number	sheet no.	rev

01 01 of 17