

This map is based on Ordnance Survey material with the permission of Ordnance Survey on behalf of HMSO. Unauthorised reproduction infringes Crown Copyright and may lead to prosecution or Civil proceedings. London Borough of Merton 100019259. 2012.

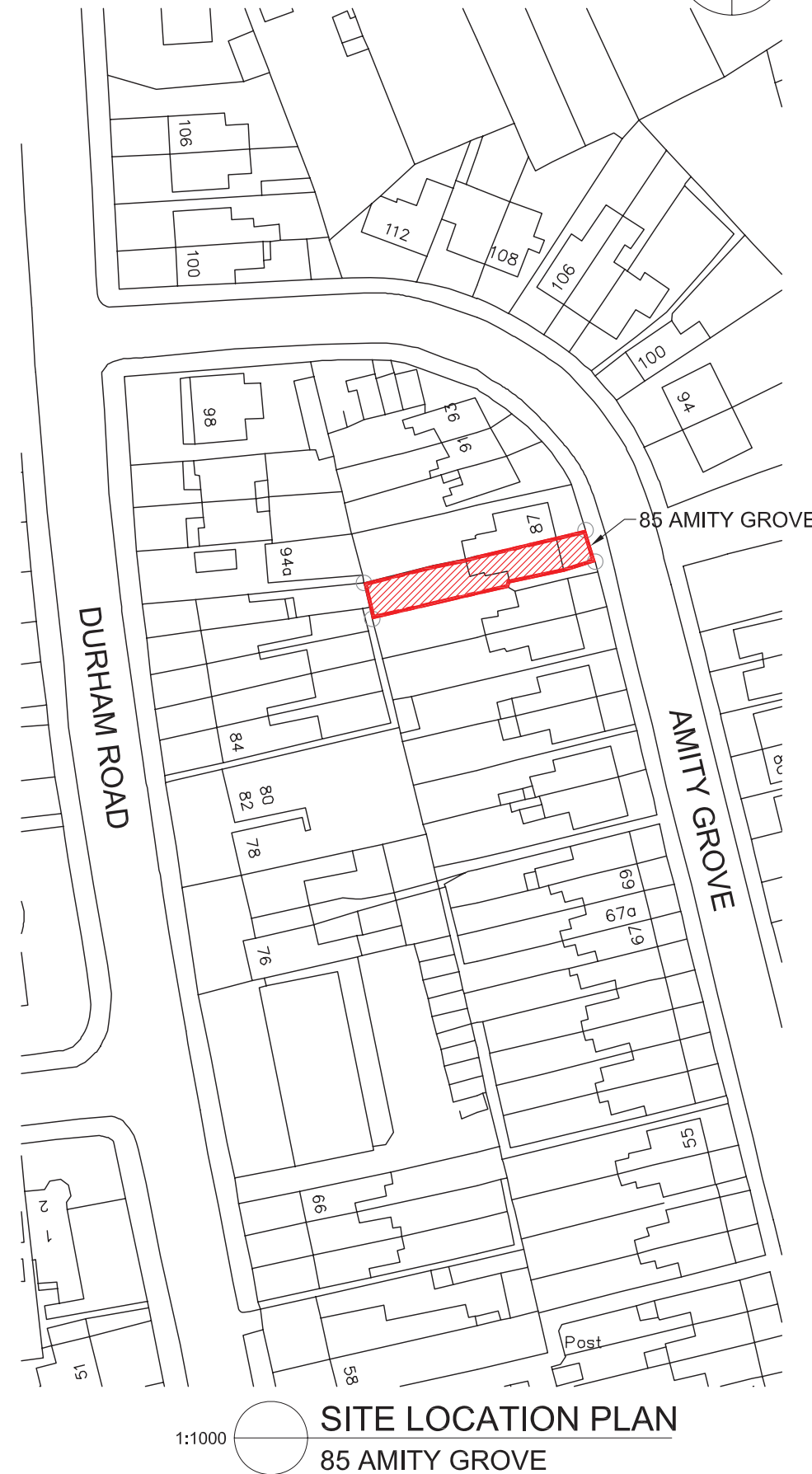
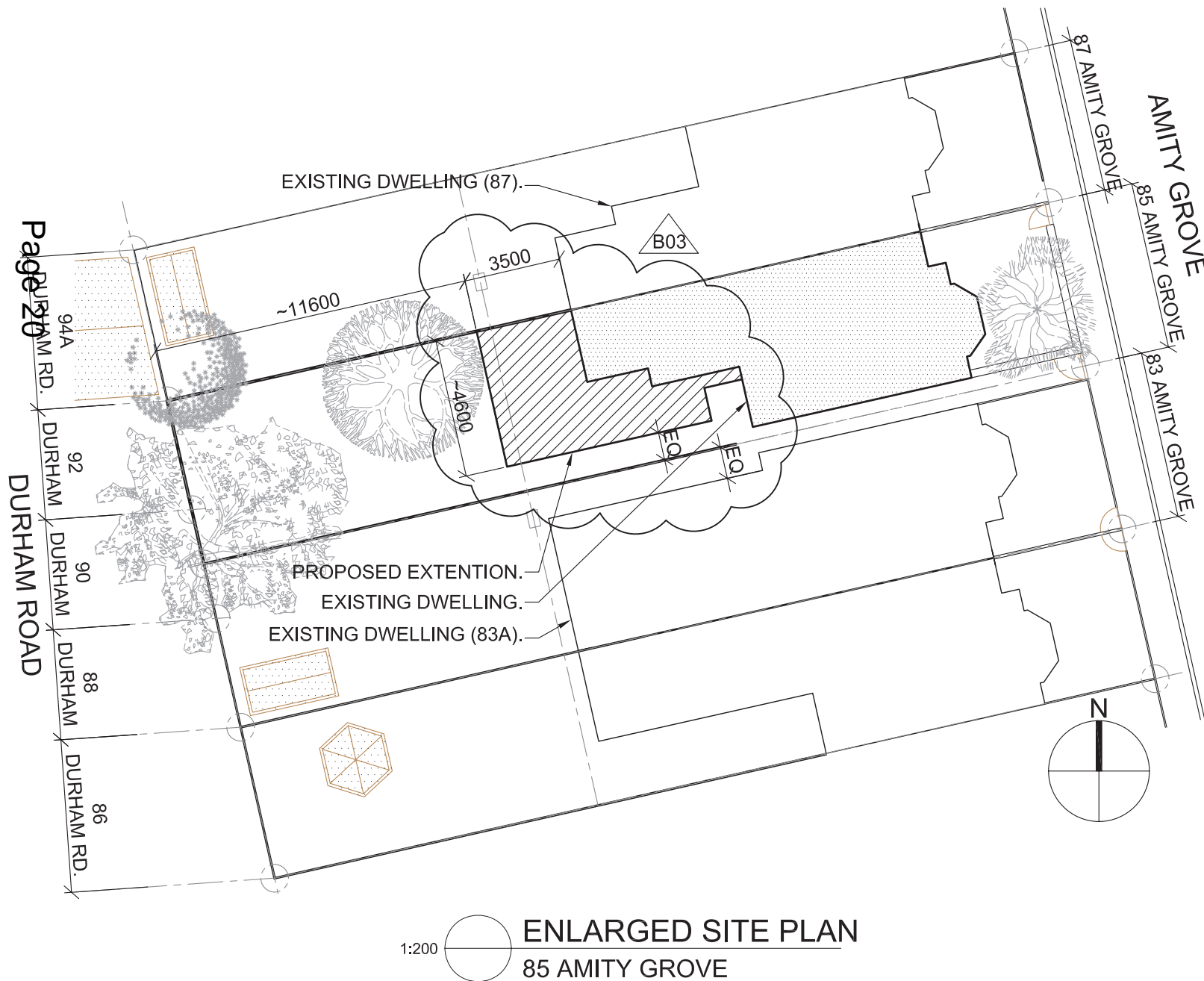
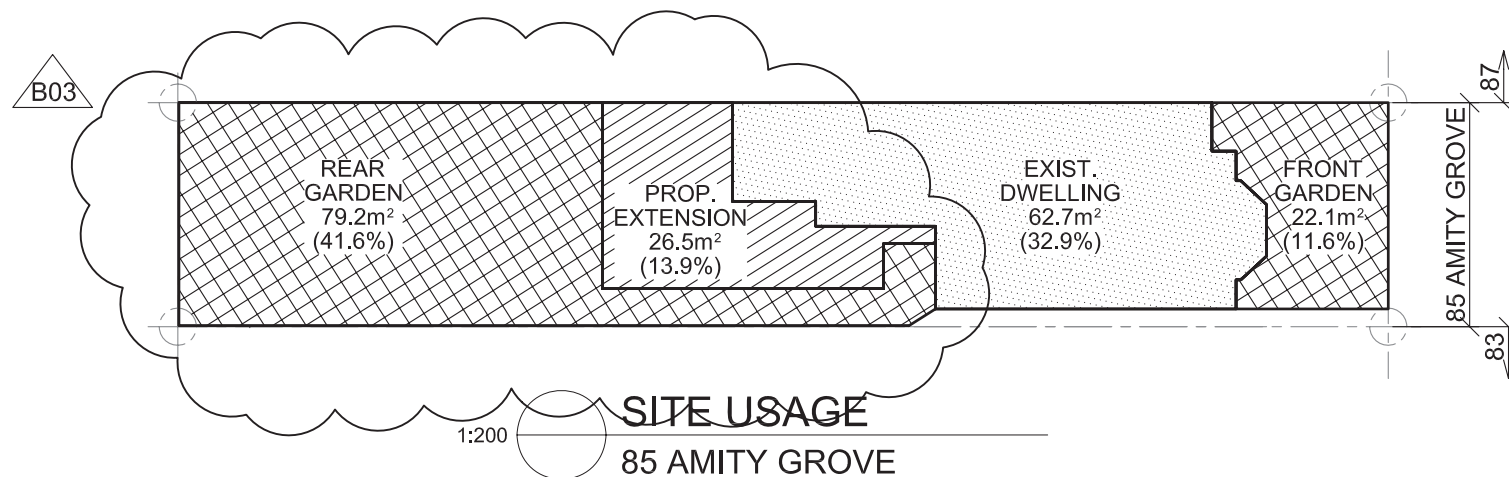
85 Amity Grove

Scale 1/1250

Date 5/5/2015

London Borough of Merton
 100 London Road
 Morden
 Surrey
 SM4 5DX





This drawing is copyright and owned by the Fortitude Design Alliance (including associated members), and is intended for use on the stated project only, unless contractually noted otherwise.

DO NOT SCALE THIS DRAWING (printed or electronic issues). Contractors are to verify all dimensions on site.

Discrepancies, and / or ambiguities within this drawing, and related documentation, must be reported immediately to the relevant managers for resolution before proceeding to construction.

All works are to be carried out in accordance with the latest Building Regulations, British Standards, Codes of Practice and Eurocodes unless specifically directed otherwise in the client specification.

Where permitted, responsibility for the reproduction of this drawing in any form, lies with the recipient.

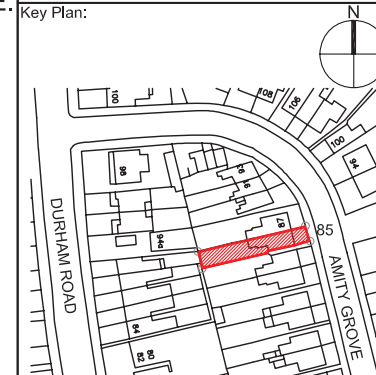
Refer to the relevant Construction (Design and Management) documentation where applicable.

Competency and compliance of contractors, nominated by other than the Fortitude Design Alliance, shall be verified by the client and their representatives.



Project Specific Finishes:

Key Plan:



Reference Documents:

A499-02-002
A499-02-003
A499-02-004

Revisions:

Rev:	Description:	Date:
A01	ISSUED FOR INFORMATION	20 OCT 14
B01	FOR APPROVAL	15 JAN 15
B02	REVISED TO COMMENTS	19 FEB 15
B03	REVISED TO COMMENTS	25 FEB 15

Review Status:

- STATUS A: APPROVED
- STATUS B: APPROVED WITH COMMENT
- STATUS C: NOT APPROVED

Drawing Status:

FOR APPROVAL

Client:

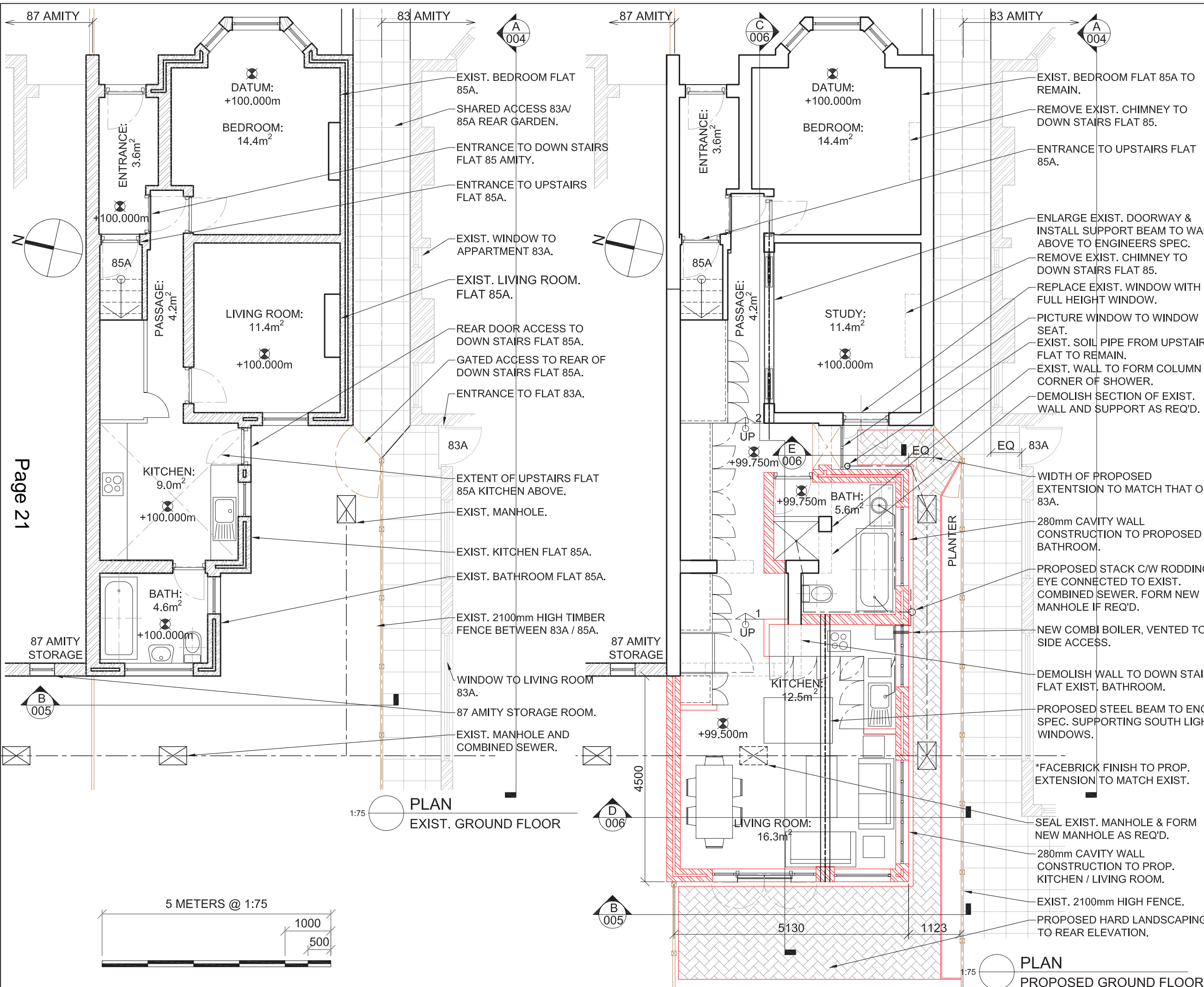
Project Title:

85 AMITY GROVE

Title:

**PROPOSED REAR EXTENSION
GENERAL ARRANGEMENT
SITE LOCATION PLAN**

Grid Ref:	Drawn Date:	Scale:	Issue:
N/A	20 OCT 14	-	1
Level:	Checked:	Author:	Dwg Size:
N/A	CM	CM	A3
Drawing Number:			Rev:
A499-002-001			B03

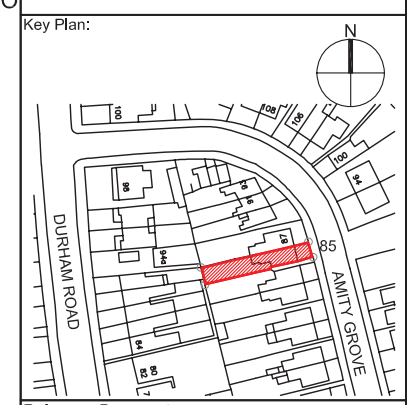


Page 21

This drawing is copyright and owned by the Fortitude Design Alliance (including associated members), and is intended for use on the stated project only, unless contractually noted otherwise.
 DO NOT SCALE THIS DRAWING (printed or electronic issues). Contractors are to verify all dimensions on site.
 Discrepancies, and / or ambiguities within this drawing, and related documentation, must be reported immediately to the relevant managers for resolution before proceeding to construction.
 All works are to be carried out in accordance with the latest Building Regulations, British Standards, Codes of Practice and Eurocodes unless specifically directed otherwise in the client specification.
 Where permitted, responsibility for the reproduction of this drawing in any form, lies with the recipient.
 Refer to the relevant Construction (Design and Management) documentation where applicable.
 Competency and compliance of contractors, nominated by other than the Fortitude Design Alliance, shall be verified by the client and their representatives.



Project Specific Finishes:



Reference Documents:
 A499-02-001
 A499-02-002
 A499-02-004

Revisions:

Rev:	Description:	Date:
A01	ISSUED FOR INFORMATION	20 OCT 14
B01	FOR APPROVAL	15 JAN 15

Review Status:
 STATUS A: APPROVED
 STATUS B: APPROVED WITH COMMENT
 STATUS C: NOT APPROVED

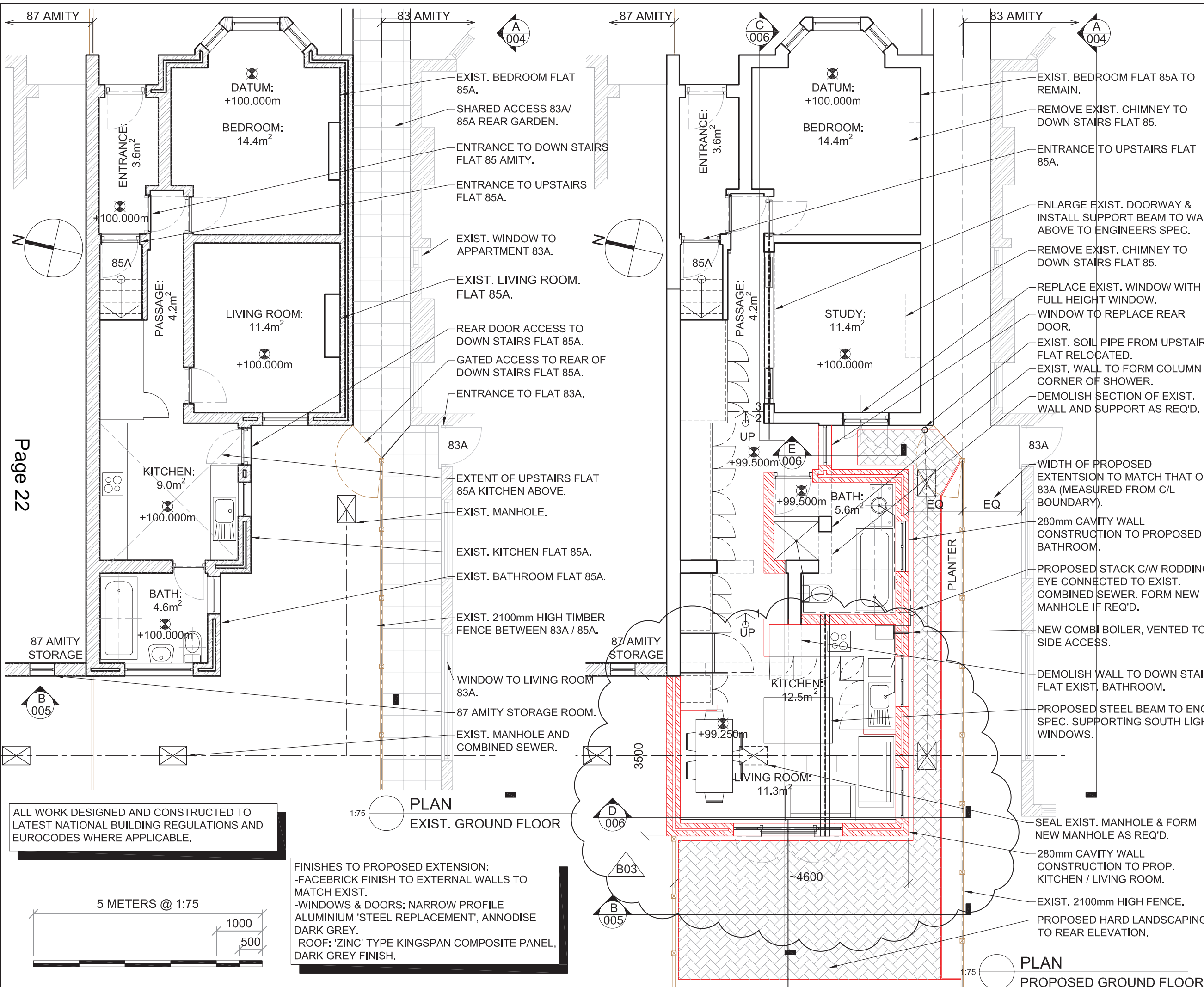
Drawing Status:
FOR APPROVAL

Client:

Project Title:
85 AMITY GROVE

Title:
PROPOSED REAR EXTENSION GENERAL ARRANGEMENT PROP. / EXIST. PLAN

Grid Ref:	Drawn Date:	Scale:	Issue:
N/A	20 OCT 14	-	1
Level:	Checked:	Author:	Dwg Size:
N/A	CM	CM	A3
Drawing Number:			Rev:
A499-002-003			B01



87 AMITY

83 AMITY

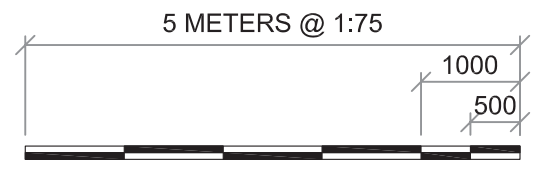
87 AMITY

83 AMITY

Page 22

ALL WORK DESIGNED AND CONSTRUCTED TO LATEST NATIONAL BUILDING REGULATIONS AND EUROCODES WHERE APPLICABLE.

FINISHES TO PROPOSED EXTENSION:
 -FACEBRICK FINISH TO EXTERNAL WALLS TO MATCH EXIST.
 -WINDOWS & DOORS: NARROW PROFILE ALUMINIUM 'STEEL REPLACEMENT', ANNOIDISE DARK GREY.
 -ROOF: 'ZINC' TYPE KINGSPAN COMPOSITE PANEL, DARK GREY FINISH.



1:75 PLAN
EXIST. GROUND FLOOR

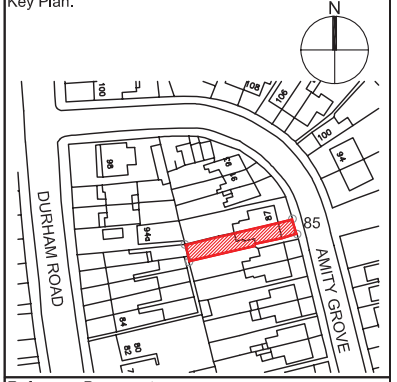
1:75 PLAN
PROPOSED GROUND FLOOR

This drawing is copyright and owned by the Fortitude Design Alliance (including associated members), and is intended for use on the stated project only, unless contractually noted otherwise.
 DO NOT SCALE THIS DRAWING (printed or electronic issues). Contractors are to verify all dimensions on site.
 Discrepancies, and / or ambiguities within this drawing, and related documentation, must be reported immediately to the relevant managers for resolution before proceeding to construction.
 All works are to be carried out in accordance with the latest Building Regulations, British Standards, Codes of Practice and Eurocodes unless specifically directed otherwise in the client specification.
 Where permitted, responsibility for the reproduction of this drawing in any form, lies with the recipient.
 Refer to the relevant Construction (Design and Management) documentation where applicable.
 Competency and compliance of contractors, nominated by other than the Fortitude Design Alliance, shall be verified by the client and their representatives.



Project Specific Finishes:

Key Plan:



Reference Documents:

- A499-02-001
- A499-02-002
- A499-02-004

Revisions:

Rev:	Description:	Date:
A01	ISSUED FOR INFORMATION	20 OCT 14
B01	FOR APPROVAL	15 JAN 15
B02	REVISED TO COMMENTS	19 FEB 15
B03	REVISED TO COMMENTS	25 FEB 15

Review Status:

- STATUS A: APPROVED
- STATUS B: APPROVED WITH COMMENT
- STATUS C: NOT APPROVED

Drawing Status:

FOR APPROVAL

Client:

Project Title:

85 AMITY GROVE

Title:

PROPOSED REAR EXTENSION GENERAL ARRANGEMENT PROP. / EXIST. PLAN

Grid Ref:	Drawn Date:	Scale:	Issue:
N/A	20 OCT 14	-	1
Level:	Checked:	Author:	Dwg Size:
N/A	CM	CM	A3
Drawing Number:			Rev:
A499-002-003			B03