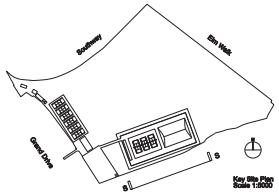

Key Site Plan
Scale 1:5000

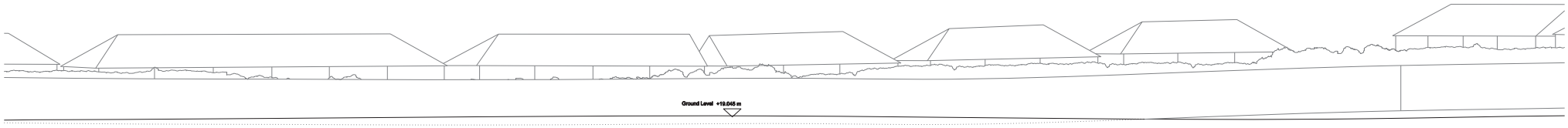

Playing Field

Existing South Elevation

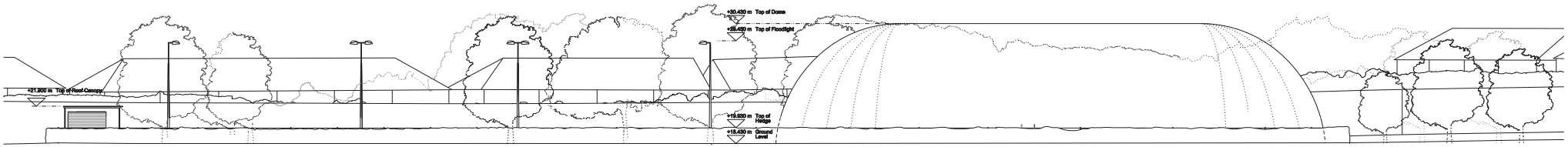

3 Outdoor Acrylic Tennis Courts
(Behind Hedge)

B3 Type Air Dome enclosing 3 Acrylic Tennis Courts

Proposed South Elevation

NOTE:

All levels indicated are taken from level survey provided by Guilford Try of the proposed site area and the levels survey prepared for previous residential application for Raynes Park

0 2 4 6 8 10 20m

Notes:
Unless otherwise stated, this drawing is for information only.
Do not scale. Use figured dimensions only.
Check all dimensions on site and advise of any discrepancies before commencing work on site.
Digital Transmissions:
This data is supplied only as a means to aid you in the production of your work, the data should always be checked against the hard copy of the drawing.
Warning: If the data may have been produced by importing data from external sources, discrepancies may have occurred during this procedure.
Robin Snell + Partners cannot accept responsibility for any discrepancies within the CAD data file.
No third party shall issue Robin Snell + Partners data/drawings without the written approval of Robin Snell + Partners.
Robin Snell + Partners check all data for viruses but cannot accept responsibility for any loss incurred by any third party as a result of installing data.

Issue:
DIS 06 Issued for Information to WJTI 04/12/2013
DIS 07 Issued for Information 19/12/2013
DIS 08 Issued for Information 20/12/2013
DIS 09 Issued for Planning 14/01/2014
DIS 10 Issued for Planning 17/01/2014

Revisions:
20.12.2013 Rev A Blower unit relocated
13.01.2014 Rev B Height of fence reduced to 1.5m

Project: Raynes Park (AELTC)			
Subject: .Existing & Proposed South Elevation			
Scale: . 1:200@A1	Date: .28/11/13	Project Ref: RP	Drawing: .SK_E03	Revision: . B

© Robin Snell + Partners LLP

Robin Snell + Partners
22 Abbey Gardens
London NW8 9AT
Tel: +44 (0)20 7035 8010
Fax: +44 (0)20 7624 8939
Email: mail@robinsnellandpartners.com

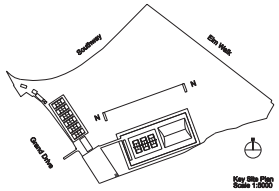

Key Site Plan
Scale 1:5000

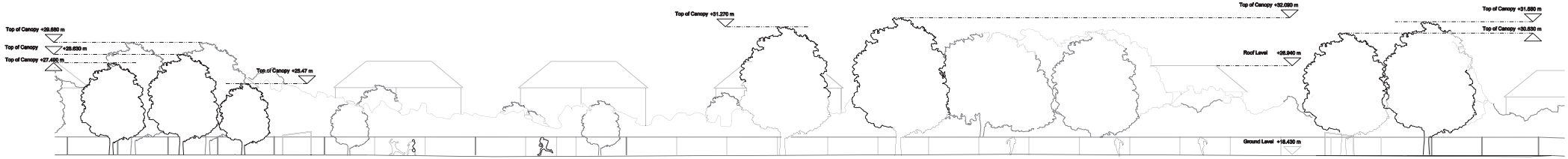

Existing North Elevation

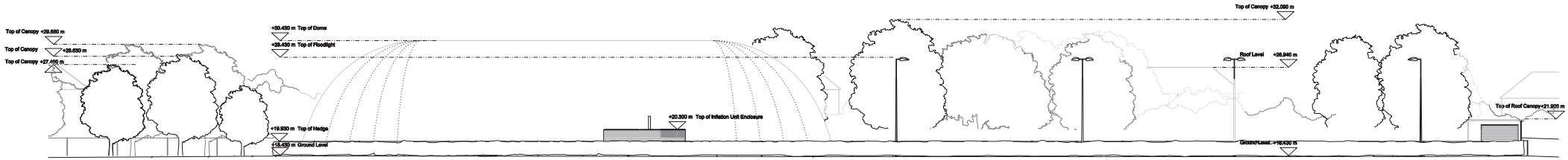

B3 Type Air Dome enclosing 3 Acrylic Tennis Courts

3 Outdoor Acrylic Tennis Courts (Behind Hedge)

Proposed North Elevation

NOTE:

All levels indicated are taken from level survey provided by Guilford Try of the proposed site area and the levels survey prepared for previous residential application for Raynes Park

0 2 4 6 8 10 20m

Notes:
Unless otherwise stated, this drawing is for information only.
Do not scale. Use figured dimensions only.
Check all dimensions on site and advise of any discrepancies before commencing work on site.
Digital Transmissions:
This data is supplied only as a means to aid you in the production of your work, the data should always be checked against the hard copy of the drawing.
Warning: If the data may have been produced by importing data from external sources, discrepancies may have occurred during this procedure.
Robin Snell + Partners cannot accept responsibility for any discrepancies within the CAD data file.
No third party shall issue Robin Snell + Partners data/drawings without the written approval of Robin Snell + Partners.
Robin Snell + Partners check all data for viruses but cannot accept responsibility for any loss incurred by any third party as a result of installing data.

Issue:
DIS 06 Issued for Information to WJTI 04.12.2013
DIS 07 Issued for Information to WJTI 18.12.2013
DIS 08 Issued for Information 20.12.2013
DIS 09 Issued for Planning 14.01.2014
DIS 10 Issued for Planning 17.01.2014

Revisions:
20/12/2013 Rev A Blower unit relocated
13/01/2014 Rev B Height of fence around tennis facility reduced to 1.5m

Project: Raynes Park (AELTC)				
Subject: .Existing & Proposed North Elevation				
Scale: . 1:200@A1	Date: .28/11/13	Project Ref: RP	Drawing: .SK_E01	Revision: . B

© Robin Snell + Partners LLP

Robin Snell + Partners
22 Abbey Gardens
London NW8 9AT
Tel: +44 (0)20 7035 8010
Fax: +44 (0)20 7624 9509
Email: mail@robinsnellandpartners.com

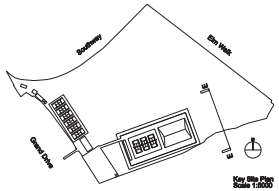

Key Site Plan
Scale 1:5000



Existing East Elevation

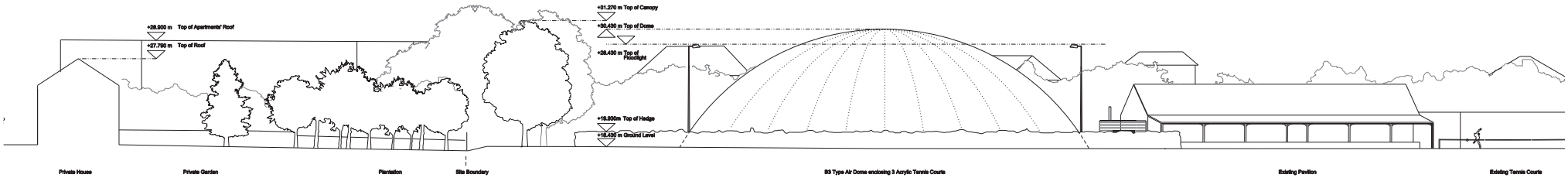

Proposed East Elevation

NOTE:

All levels indicated are taken from level survey provided by Guilford Try of the proposed site area and the levels survey prepared for previous residential application for Raynes Park

0 2 4 6 8 10 20m

Notes:
Unless otherwise stated, this drawing is for information only.
Do not scale. Use figured dimensions only.
Check all dimensions on site and advise of any discrepancies before commencing work on site.
Digital Transmissions:
This data is supplied only as a means to aid you in the production of your work, the data should always be checked against the hard copy of the drawing.
Warning! If the data may have been produced by importing data from external sources, discrepancies may have occurred during this procedure.
Robin Snell + Partners cannot accept responsibility for any discrepancies within the CAD data file.
No third party shall issue Robin Snell + Partners data/drawings without the written approval of Robin Snell + Partners.
Robin Snell + Partners check all data for viruses but cannot accept responsibility for any loss incurred by any third party as a result of installing data.

Issue:
DIS 06 Issued for Information to WJTI 04/12/2013
DIS 07 Issued for Information 19/12/2013
DIS 08 Issued for Information 20/12/2013
DIS 09 Issued for Planning 14/01/2014
DIS 10 Issued for Planning 17/01/2014

Revisions:
09.01.14 Rev A Height of perimeter hedge reduced
09.01.14 Rev B Height of perimeter hedge reduced to 1.5

Project: Raynes Park (AELTC)				
Subject: .Existing & Proposed East Elevation				
Scale: . 1:200@A1	Date: .28/11/13	Project Ref: RP	Drawing: .SK_E02	Revision: .B

© Robin Snell + Partners LLP

Robin Snell + Partners
22 Abbey Gardens
London NW8 9AT
Tel: +44 (0)20 7035 8010
Fax: +44 (0)20 7624 9509
Email: mail@robinsnellandpartners.com

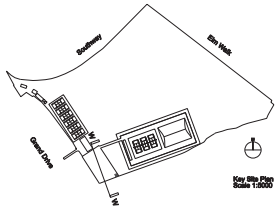

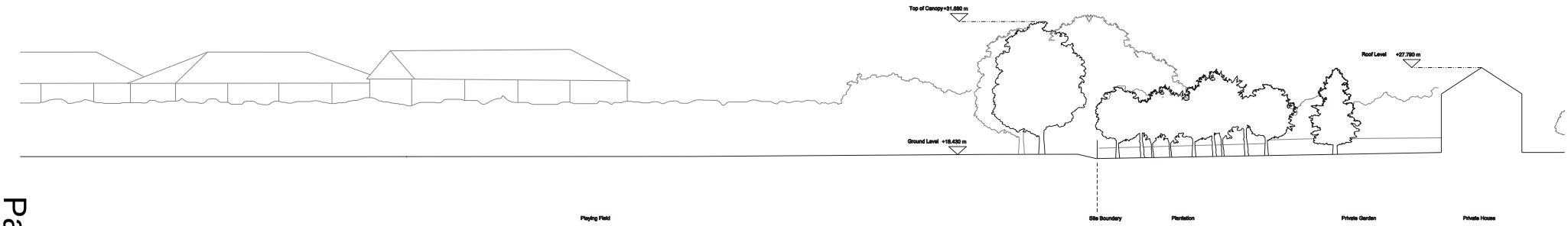

Existing West Elevation

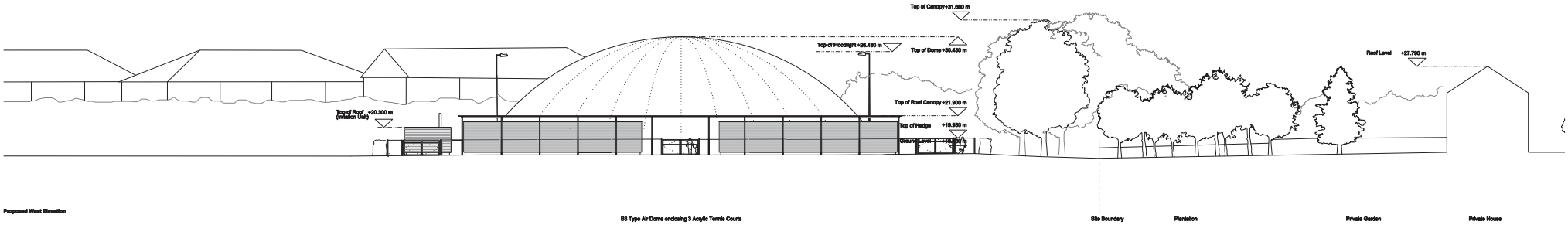

Proposed West Elevation

BS Type Air Dome enclosing 3 Acrylic Tennis Courts

NOTE:

All levels indicated are taken from level survey provided by Galliford Try of the proposed site area and the levels survey prepared for previous residential application for Raynes Park

0 2 4 6 8 10 20m

Notes:
Unless otherwise stated, this drawing is for information only.
Do not scale. Use figured dimensions only.
Check all dimensions on site and advise of any discrepancies before commencing work on site.
Digital Transmissions:
This data is supplied only as a means to aid you in the production of your work, the data should always be checked against the hard copy of the drawing.
Warning: If the data may have been produced by importing data from external sources, discrepancies may have occurred during this procedure.
Robin Snell + Partners cannot accept responsibility for any discrepancies within the CAD data file.
No third party shall issue Robin Snell + Partners data/drawings without the written approval of Robin Snell + Partners.
Robin Snell + Partners check all data for viruses but cannot accept responsibility for any loss incurred by any third party as a result of installing data.

Issue:
DIS 05 Issued for Information to WJTI 04/12/2013
DIS 07 Issued for Information 19/12/2013
DIS 08 Issued for Information 20/12/2013
DIS 09 Issued for Planning 14/01/2014
DIS 10 Issued for Planning 17/01/2014

Revisions:
20.12.2013 Rev A Blower unit relocated to north side of dome
13.01.2014 Rev B Hedge reduced in height to 1.8m

Project: Raynes Park (AELTC)
Subject: .Existing & Proposed West Elevation
Scale: . 1:200@A1 | Date: .28/11/13 | Project Ref: RP | Drawing: .SK_E04 | Revision: .B

© Robin Snell + Partners LLP

Robin Snell + Partners
22 Abbey Gardens
London NW8 9AT

Tel: +44 (0)20 7035 8010
Fax: +44 (0)20 7624 9509
Email: mail@robinsnellandpartners.com



South Elevation

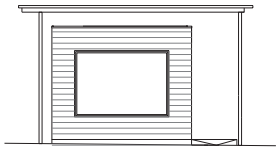

North Elevation

South Elevation

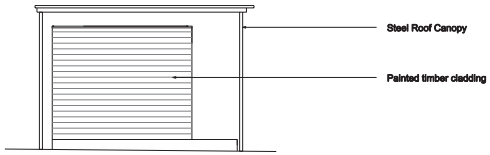

North Elevation



East Elevation

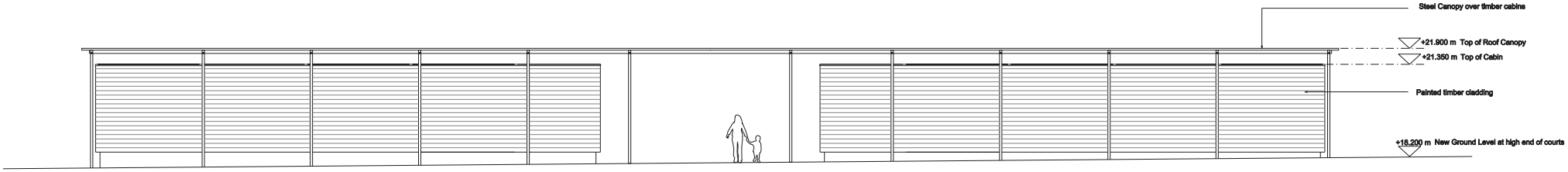

West Elevation

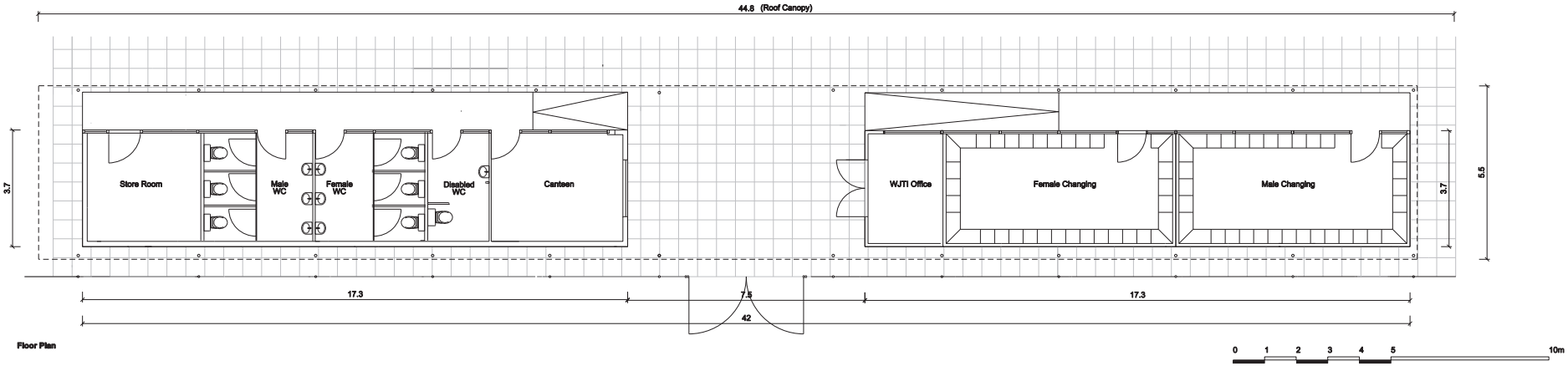

Floor Plan

Notes:
Unless otherwise stated, this drawing is for information only.
Do not scale. Use figured dimensions only.
Check all dimensions on site and advise of any discrepancies before commencing work on site.
Digital Transmissions:
This data is supplied only as a means to aid you in the production of your work, the data should always be checked against the hard copy of the drawing.
Some of the data may have been produced by importing data from external sources, discrepancies may have occurred during this procedure.
Robin Snell + Partners cannot accept responsibility for any discrepancies within the CAD data file.
No third party shall issue Robin Snell + Partners data/drawings without the written approval of Robin Snell + Partners.
Robin Snell + Partners check all data for viruses but cannot accept responsibility for any loss incurred by any third party as a result of installing data.

Issue:
DIS 09 Issued for Planning 14/01/2014
DIS 10 Issued for Planning 17/01/2014

Revisions:

Project: Raynes Park (AELTC)
Subject: . Proposed Elevations of Timber Cabins - WJTI Tennis Facility
Scale: .1:100 @A2 | Date: . 09.01.14 | Project Ref: RP | Drawing: . SK_P10 | Revision: .

© Robin Snell + Partners LLP

Robin Snell + Partners
72 Abbey Gardens
London NW8 9AT
Tel: +44 (0)20 7586 6210
Fax: +44 (0)20 7624 8908
Email: mail@robinsnelladpartners.com

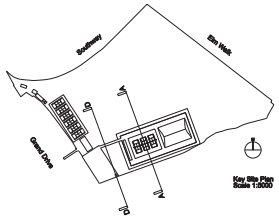

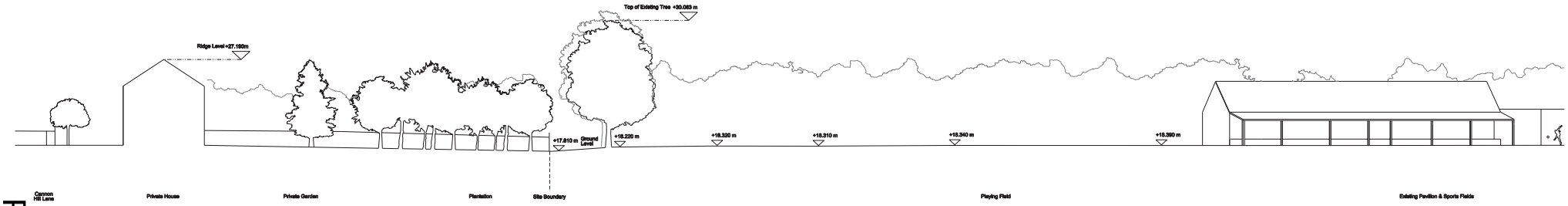

Existing Site Section A-A

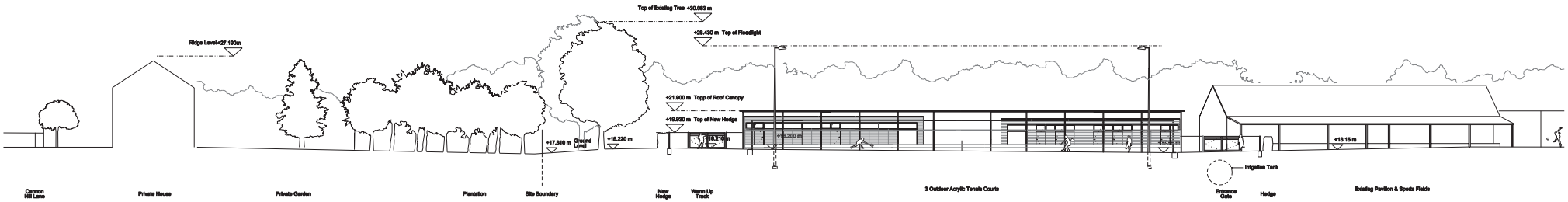

Proposed Site Section A-A

NOTE:

All levels indicated are taken from level survey provided by Galliford Try of the proposed site area and the levels survey prepared for previous residential application for Raynes Park

0 2 4 6 8 10 20m

Notes:
Unless otherwise stated, this drawing is for information only.
Do not scale. Use figured dimensions only.
Check all dimensions on site and advise of any discrepancies before commencing work on site.
Digital Transmissions:
This data is supplied only as a means to aid you in the production of your work, the data should always be checked against the hard copy of the drawing.
Because of the data may have been produced by importing data from external sources, discrepancies may have occurred during this procedure.
Robin Snell + Partners cannot accept responsibility for any discrepancies within the CAD data file.
No third party shall issue Robin Snell + Partners data/drawings without the written approval of Robin Snell + Partners.
Robin Snell + Partners check all data for viruses but cannot accept responsibility for any loss incurred by any third party as a result of installing data.

Issue:
DIS 06 Issued for Information to WJTI 04/12/2013
DIS 07 Issued for Information
DIS 08 Issued for Information 20/12/2013
DIS 09 Issued for Planning 14/01/2014
DIS 10 Issued for Planning 17/01/2014

Revisions:
20.12.2013 Rev A Hedge around facility reduced
13.01.2014 Rev B Hedge around facility reduced to 1.5m

Project: Raynes Park (AELTC)				
Subject: . Existing & Proposed Section AA				
Scale: . 1:200@A1	Date: 27/11/13	Project Ref: RP	Drawing: . SK_S04	Revision: . B

© Robin Snell + Partners LLP

Robin Snell + Partners
22 Abbey Gardens
London NW8 9AT

Tel: +44 (0)20 7035 8010
Fax: +44 (0)20 7624 9939
Email: mail@robinsnellandpartners.com

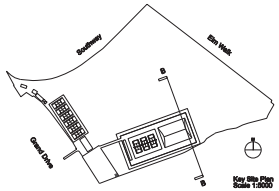

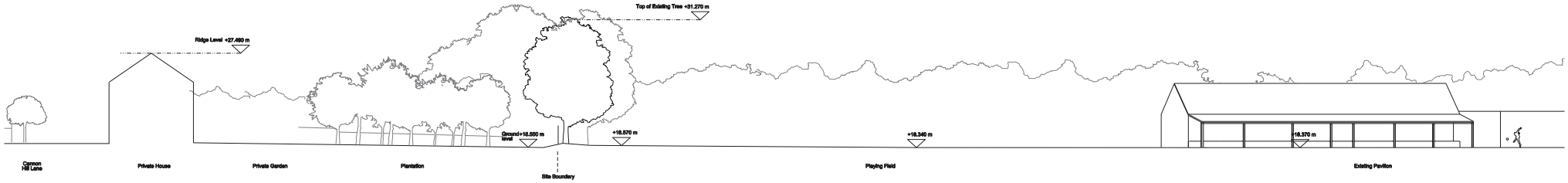

Existing Site Section BB

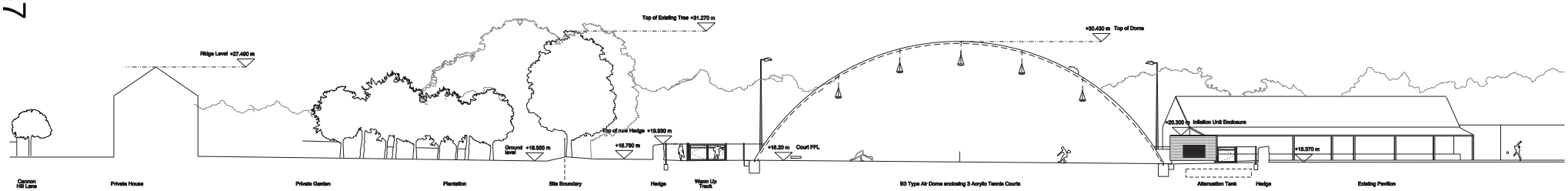

Proposed Site Section BB

All levels indicated are taken from level survey provided by Galliford Try of the proposed site area and the levels survey prepared for previous residential application for Raynes Park

0 2 4 6 8 10 20m

Page 167

Notes:
Unless otherwise stated, this drawing is for information only.
Do not scale. Use figured dimensions only.
Check all dimensions on site and advise of any discrepancies before commencing work on site.
Digital Transmissions:
This data is supplied only as a means to aid you in the production of your work, the data should always be checked against the hard copy of the drawing.
Warning: If the data may have been produced by importing data from external sources, discrepancies may have occurred during this procedure.
Robin Snell + Partners cannot accept responsibility for any discrepancies within the CAD data file.
No third party shall issue Robin Snell + Partners data/drawings without the written approval of Robin Snell + Partners.
Robin Snell + Partners check all data for viruses but cannot accept responsibility for any loss incurred by any third party as a result of installing data.

Issue:
DIS 06 Issued for Information to WJTI 04/12/2013
DIS 07 Issued for Information 19/12/2013
DIS 08 Issued for Information 20/12/2013
DIS 09 Issued for Planning 14/01/2014
DIS 10 Issued for Planning 17/01/2014

Revisions:
20.12.2013 Rev A Blower unit relocated to north side of dome
13.01.2014 Rev B Fence around facility reduced to 1.5m

Project: Raynes Park (AELTC)				
Subject: .Existing & Proposed Cross Section BB				
Scale: .1:200@A1	Date: 27/11/13	Project Ref: RP	Drawing: .SK_S05	Revision: .B

© Robin Snell + Partners LLP

Robin Snell + Partners
22 Abbey Gardens
London NW8 9AT

Tel: +44 (0)20 7035 8010
Fax: +44 (0)20 7624 9569
Email: mail@robinsnellandpartners.com

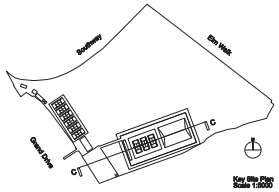

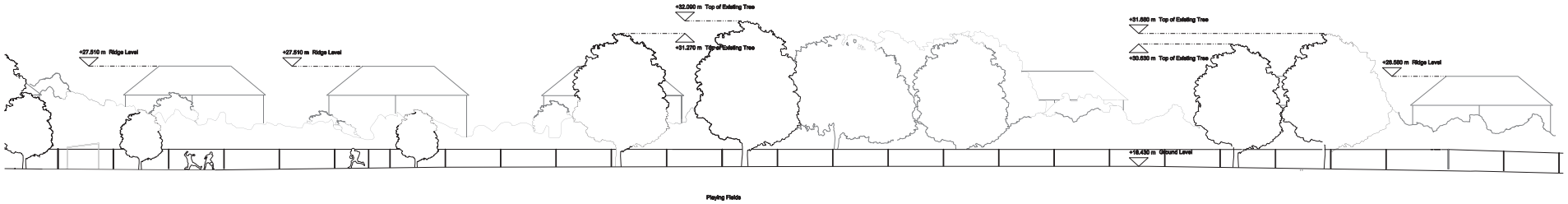

Existing Section CC

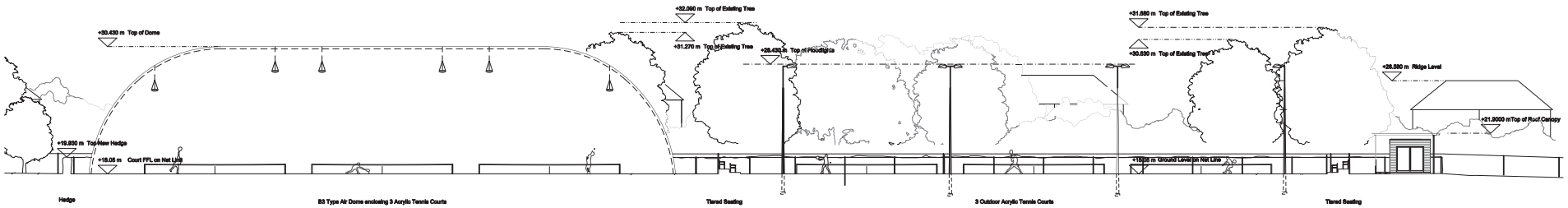

Proposed Section CC

NOTE:

All levels indicated are taken from level survey provided by Galliford Try of
The proposed site area and the levels survey prepared for previous residential
application for Raynes Park

0 2 4 6 8 10 20m

Notes:
Unless otherwise stated, this drawing is for information only.
Do not scale. Use figured dimensions only.
Check all dimensions on site and advise of any discrepancies before commencing work on site.
Digital Transmissions:
This data is supplied only as a means to aid you in the production of your work, the data should always be checked against the hard copy of the drawing.
Warning: If the data may have been produced by importing data from external sources, discrepancies may have occurred during this procedure.
Robin Snell + Partners cannot accept responsibility for any discrepancies within the CAD data file.
No third party shall issue Robin Snell + Partners data/drawings without the written approval of Robin Snell + Partners.
Robin Snell + Partners check all data for viruses but cannot accept responsibility for any loss incurred by any third party as a result of installing data.

Issue:
DIS 05 Issued for Information to WJTI
DIS 07 Issued for Information 19.12.2013
DIS 08 Issued for Information 20.12.2013
DIS 09 Issued for Planning 14.01.2014
DIS 10 Issued for Planning 17.01.2014

Revisions:
20.12.2013 Rev A External Court seating reduced to two tiers
13.01.2014 Rev B Fence around facility reduced to 1.0m

Project: Raynes Park (AELTC)				
Subject: .Existing & Proposed Cross Section CC				
Scale: . 1:200@A1	Date: 27/11/13	Project Ref: RP	Drawing: .SK_S06	Revision: . B

© Robin Snell + Partners LLP

Robin Snell + Partners
22 Abbey Gardens
London NW8 9AT
Tel: +44 (0)20 7035 8010
Fax: +44 (0)20 7624 9509
Email: mail@robinsnellandpartners.com